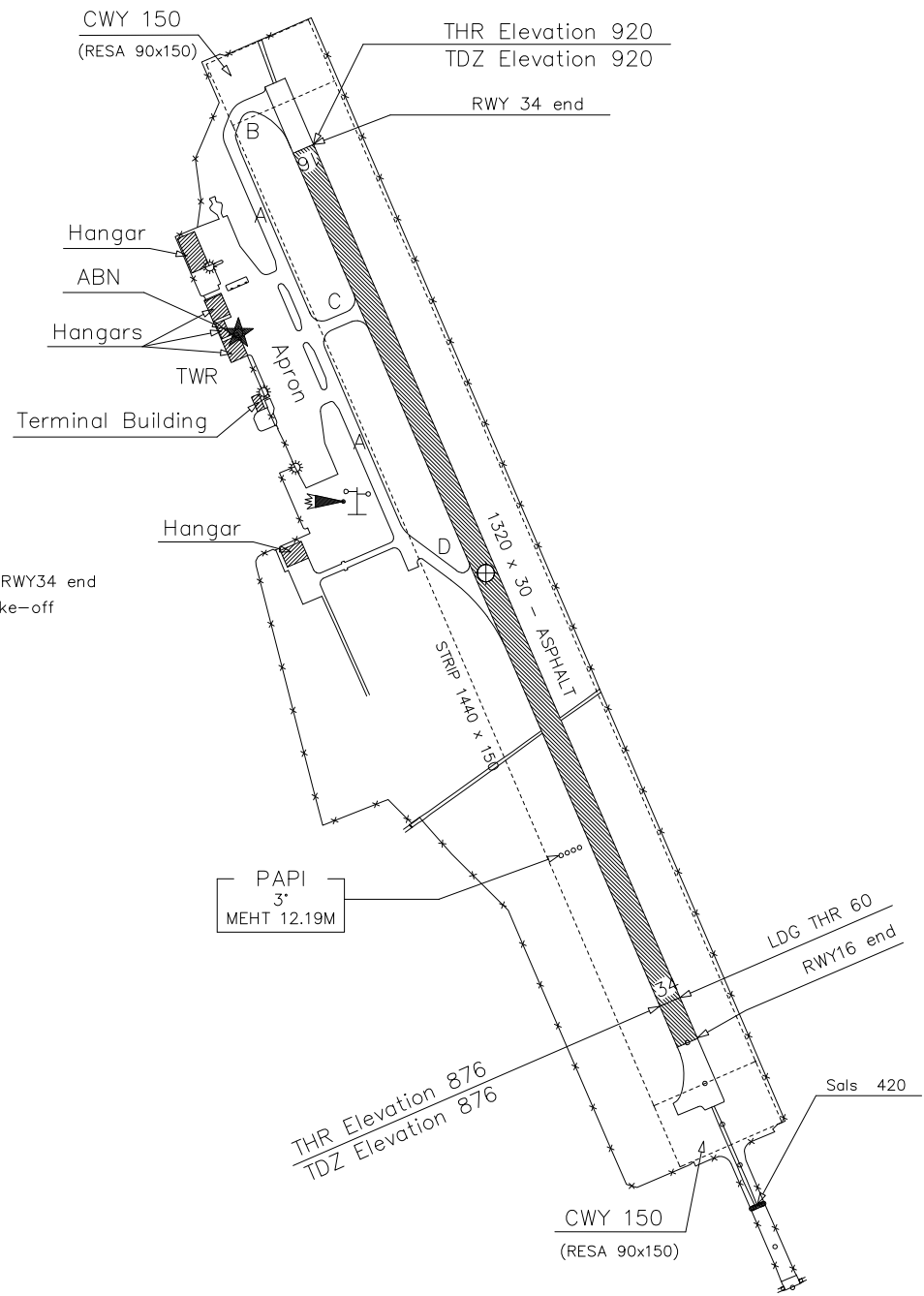


Bearings are magnetic		AFIS 123.05	AD ELEV 920
Distances in metres			APRON ELEV 912
Elevation in FT AMSL			
Coordinates WGS84			
RWY	QFU	THR	bearing strength
16	155°	N 45°30'03.71" E 008°05'57.40"	PCN 28/F/A/W/T
34	335°	N 45°29'26.42" E 008°06'20.89"	

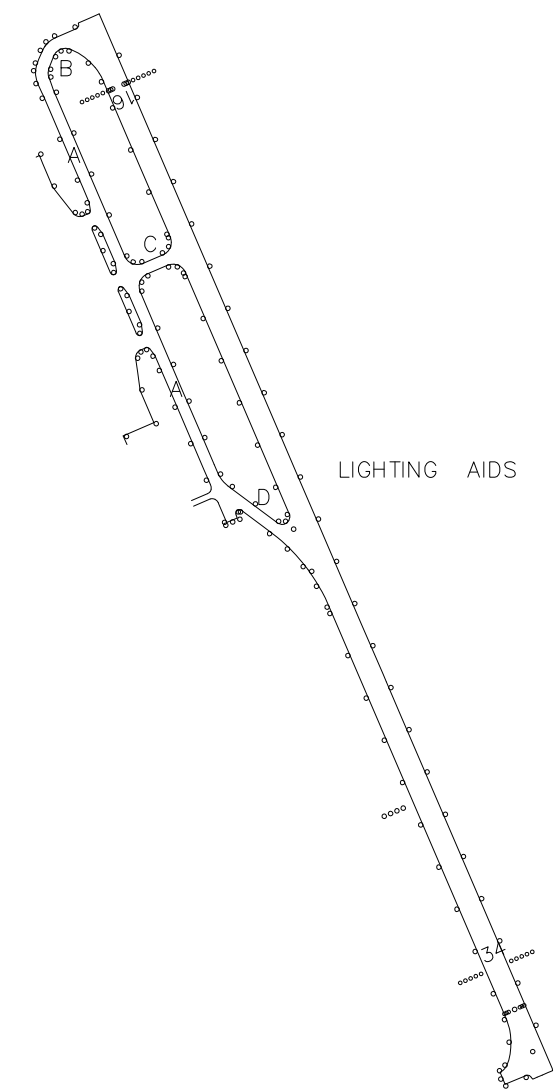
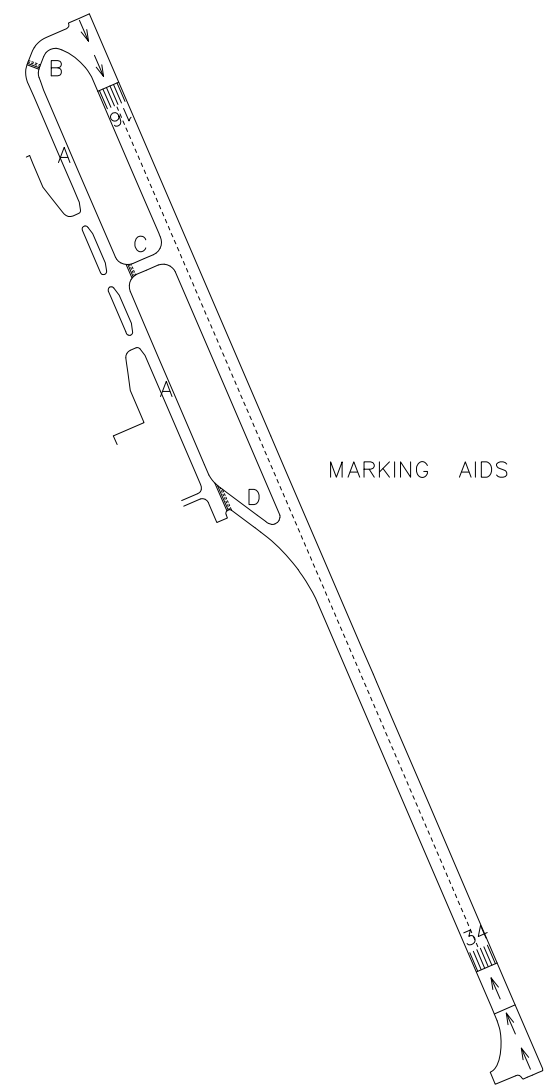
BIELLA / CERRIONE	
L I L E	45°29'45" N 008°06'09" E

VAR +0°.43' E -2005.0

Annual rate of change 6'E



REMARKS:
- areas 90 x 30 located beyond RWY34 end and RWY16 end available for take-off on pilot's request.



CHANGE: 'BLA' VDR/DME completely withdrawn

TWY IDENT	WIDTH	bearing strength
A	15	PCN 26/F/A/W/T
B	15	PCN 26/F/A/W/T
C	15	PCN 20/F/A/W/T
D	15	PCN 26/F/A/W/T

